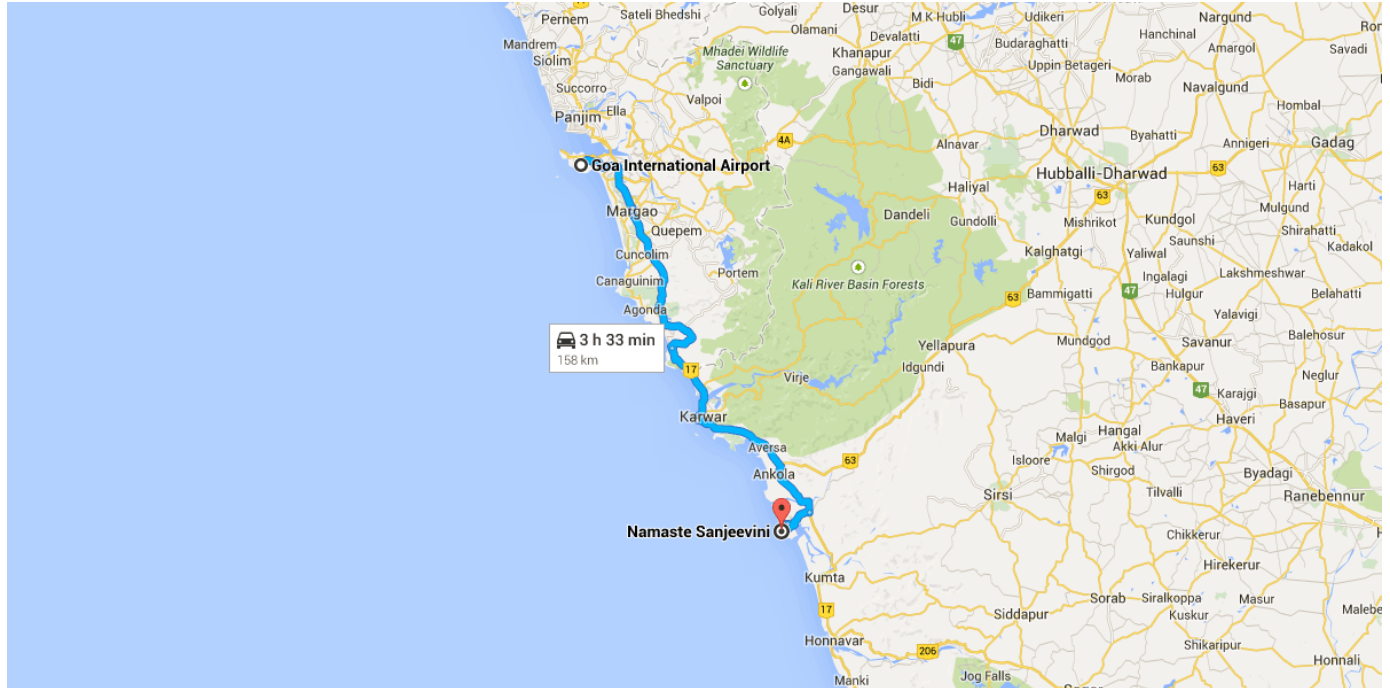




Drive 158 km, 3 h 31 min

Directions from Goa International Airport, Airport Rd to Namaste Sanjeevini, Kudle Hill Top, Kudle Beach Road

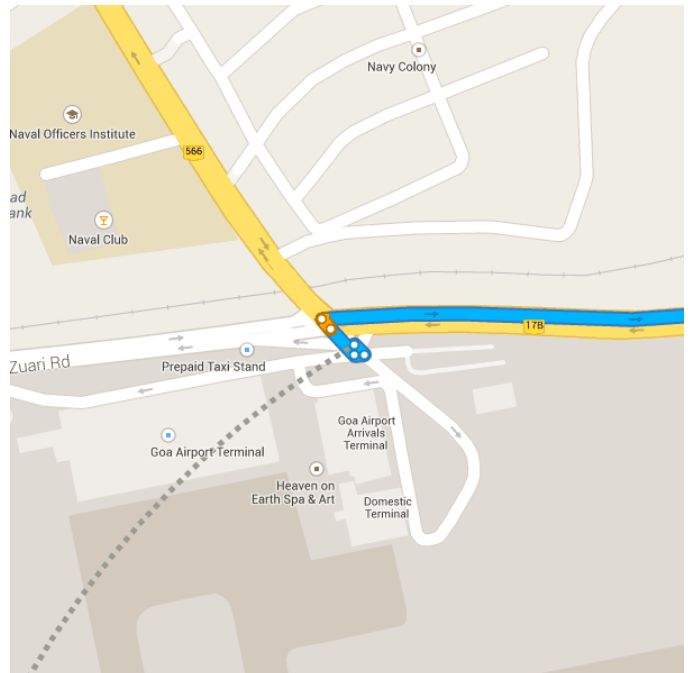


o Goa International Airport, Airport Rd

Dabolim, Goa 403801

Continue to NH566

- _____ 61 m / 25 s
- ↑ 1. Head **south-east**
- _____ 14 m
- ↘ 2. Turn **right** towards NH566
- _____ 10 m
- ↘ 3. Take the 1st **right** toward NH566
- _____ 37 m



Follow NH17 to Gokarna Rd in Balale

- _____ 144 km / 3 h 1 min
- ↑ 4. Continue straight onto NH566
- _____ 13 m

5. Turn **right** onto **NH17B**
 - i Drive along Goa International Airport (on the right for 900 m)

6. Turn **right** onto **NH17/NH17B**
 - i Continue to follow NH17
 - i Pass by My Eye Hospital (on the left in 6.5 km)

7. Turn **left** to stay on **NH17**
 - i Pass by the monument (on the left)

8. Slight **left** at Ruth De Noronha to stay on **NH17**
 - i Pass by Hospicio (on the left)

9. Turn **left** at Kohinoor Sweet Mart to stay on **NH17**
 - i Pass by St Xaviers Computer Education (on the left)

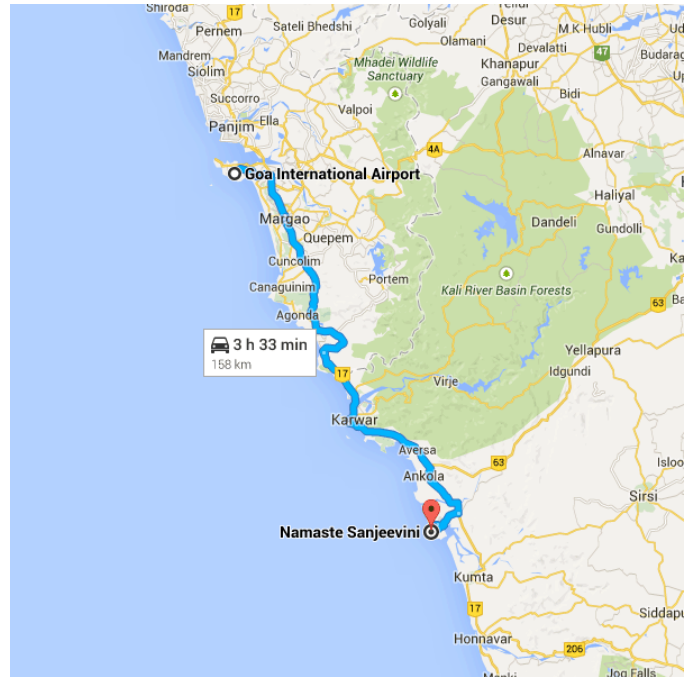
10. Turn **right** at Draupadi Apartments to stay on **NH17**
 - i Pass by Indian Oil Petrol Bunk (on the right in 8.9 km)

11. **NH17** turns **left** and becomes **NH66**

12. Merge onto **NH17**
 - i Pass by Sri Sai Emission Testing Centre (on the right in 8.1 km)

13. Continue onto **NH66**

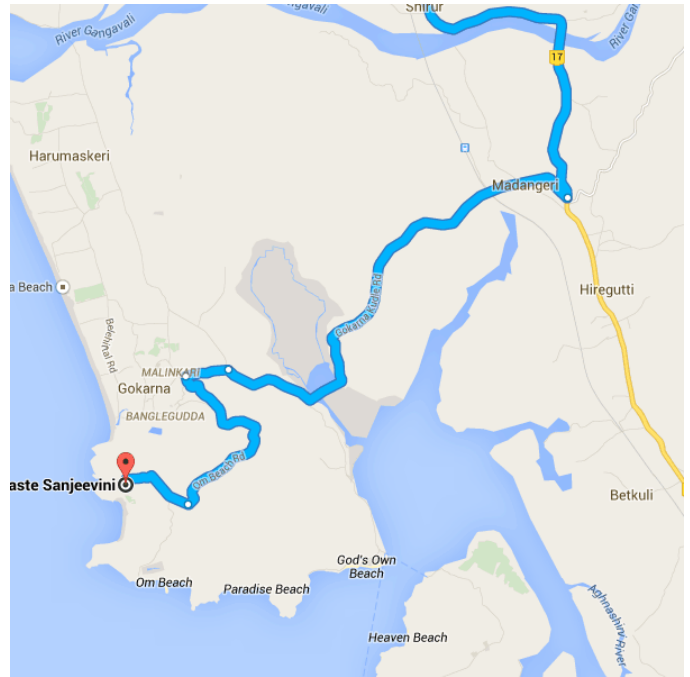
14. Slight **left** onto **NH17**
 - i Pass by Gas Station (on the right in 27.9 km)



Continue on **Gokarna Rd**. Take **Om Beach Rd** to **Kudle Beach Rd** in Gokarna

14.0 km / 29 min

- 15. Turn **right** onto **Gokarna Rd**
 ⓘ
 Pass by Shree Sadguru Nityananda Ashrama Sanikatta (on the left in 7.1 km)
 8.3 km
- ↶ 16. Slight **left** onto **Main Rd**
 700 m
- ↶ 17. Take the 1st **left** onto **Om Beach Rd**
 ⓘ
 Pass by Hotel Ashokavana (on the right)
 3.7 km
- 18. Turn **right** onto **Kudle Beach Rd**
 ⓘ Destination will be on the left
 1.2 km



📍 Namaste Sanjeevini, Kudle Hill Top, Kudle Beach Road

Gokarna, Karnataka 581326

These directions are for planning purposes only. You may find that construction projects, traffic, weather, or other events may cause conditions to differ from the map results, and you should plan your route accordingly. You must obey all signs or notices regarding your route.