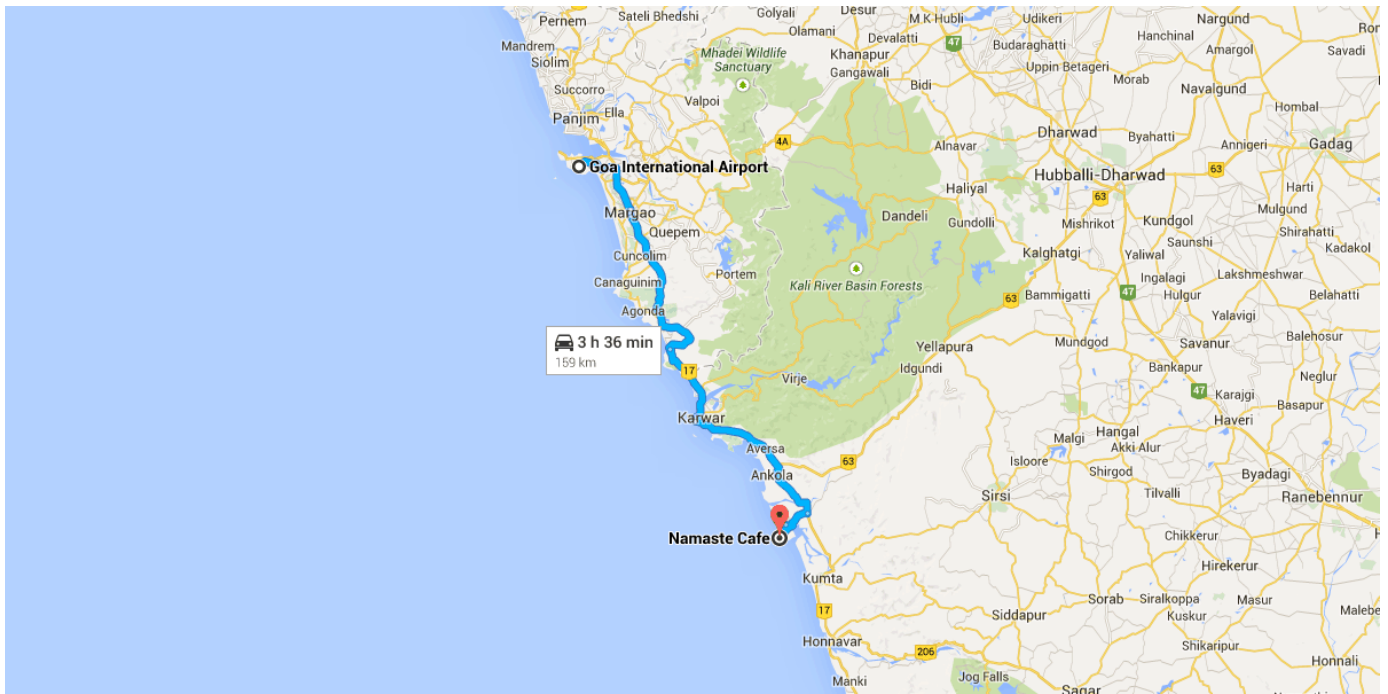




Directions from Goa International Airport, Airport Rd to Namaste Cafe



o Goa International Airport, Airport Rd

Dabolim, Goa 403801

Continue to NH566

61 m / 25 s

↑ 1. Head **south-east**

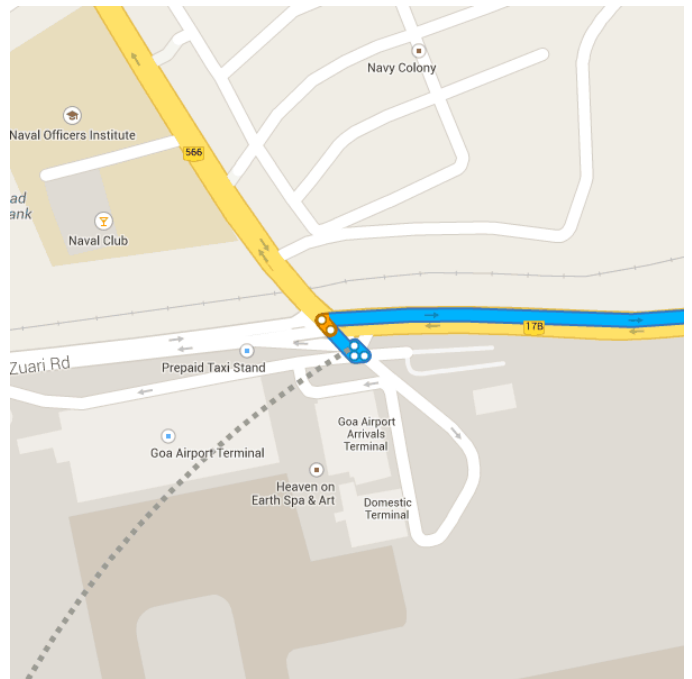
14 m

↘ 2. Turn **right** towards NH566

10 m

↘ 3. Take the 1st **right** toward NH566

37 m



Follow NH17 to Gokarna Rd in Balale

144 km / 3 h 1 min

↑ 4. Continue straight onto NH566

13 m

5. Turn **right** onto **NH17B**

i Drive along Goa International Airport (on the right for 900 m)

10.7 km
6. Turn **right** onto **NH17/NH17B**

i Continue to follow NH17

i Pass by My Eye Hospital (on the left in 6.5 km)

11.7 km
7. Turn **left** to stay on **NH17**

i Pass by the monument (on the left)

350 m
8. Slight **left** at Ruth De Noronha to stay on **NH17**

i Pass by Hospicio (on the left)

1.1 km
9. Turn **left** at Kohinoor Sweet Mart to stay on **NH17**

i Pass by St Xaviers Computer Education (on the left)

1.1 km
10. Turn **right** at Draupadi Apartments to stay on **NH17**

i Pass by Indian Oil Petrol Bunk (on the right in 8.9 km)

50.6 km
11. **NH17** turns **left** and becomes **NH66**

240 m
12. Merge onto **NH17**

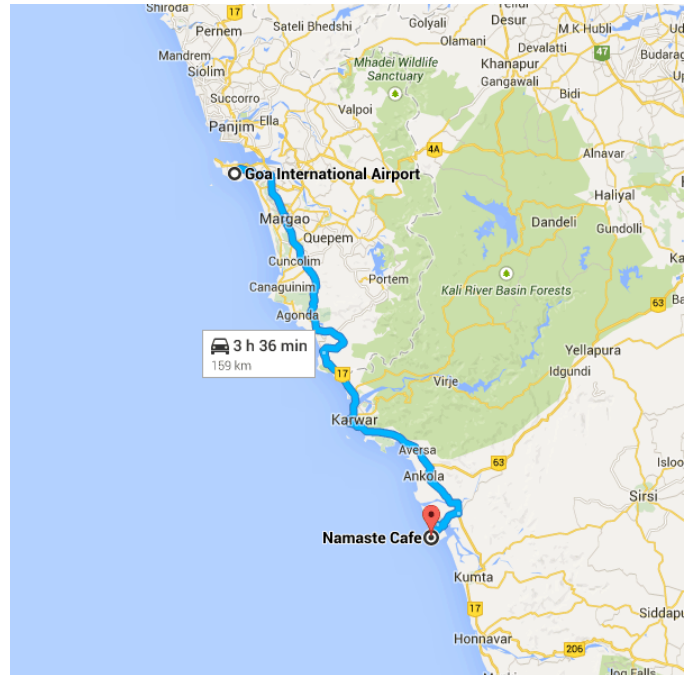
i Pass by Sri Sai Emission Testing Centre (on the right in 8.1 km)

23.7 km
13. Continue onto **NH66**

120 m
14. Slight **left** onto **NH17**

i Pass by Gas Station (on the right in 27.9 km)

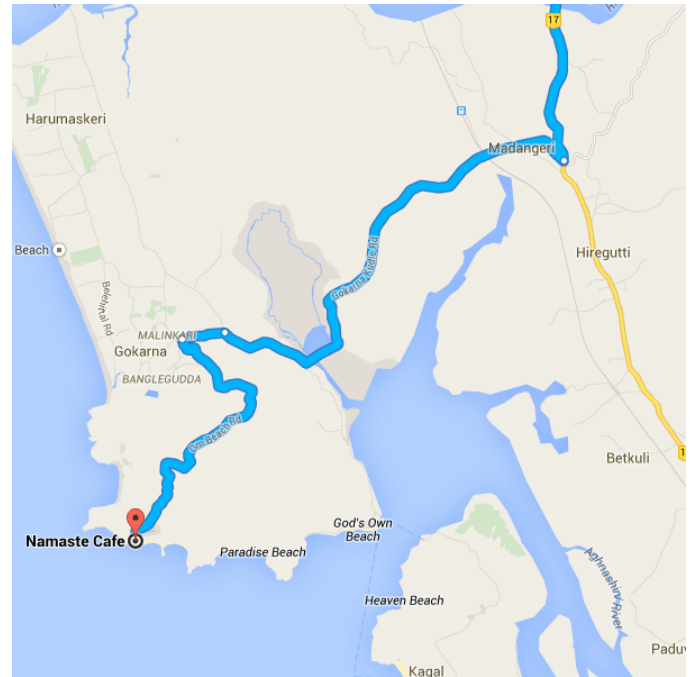
44.4 km



Follow **Gokarna Rd** to **Om Beach Rd** in
Gokarna

14.7 km / 33 min

- 15. Turn **right** onto **Gokarna Rd**
📘 Pass by Shree Sadguru Nityananda Ashrama Sanikatta (on the left in 7.1 km)
8.3 km
- ↙ 16. Slight **left** onto **Main Rd**
700 m
- ↶ 17. Take the 1st **left** onto **Om Beach Rd**
📘 Pass by Hotel Ashokavana (on the right)
📘 Destination will be on the left
5.7 km



📍 Namaste Cafe

Om Beach Road, Gokarna, Karnataka 581326

These directions are for planning purposes only. You may find that construction projects, traffic, weather, or other events may cause conditions to differ from the map results, and you should plan your route accordingly. You must obey all signs or notices regarding your route.